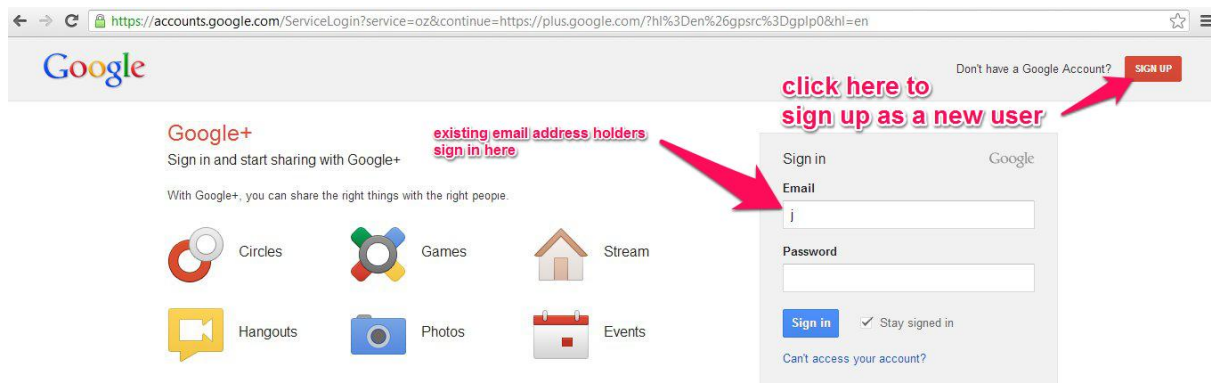


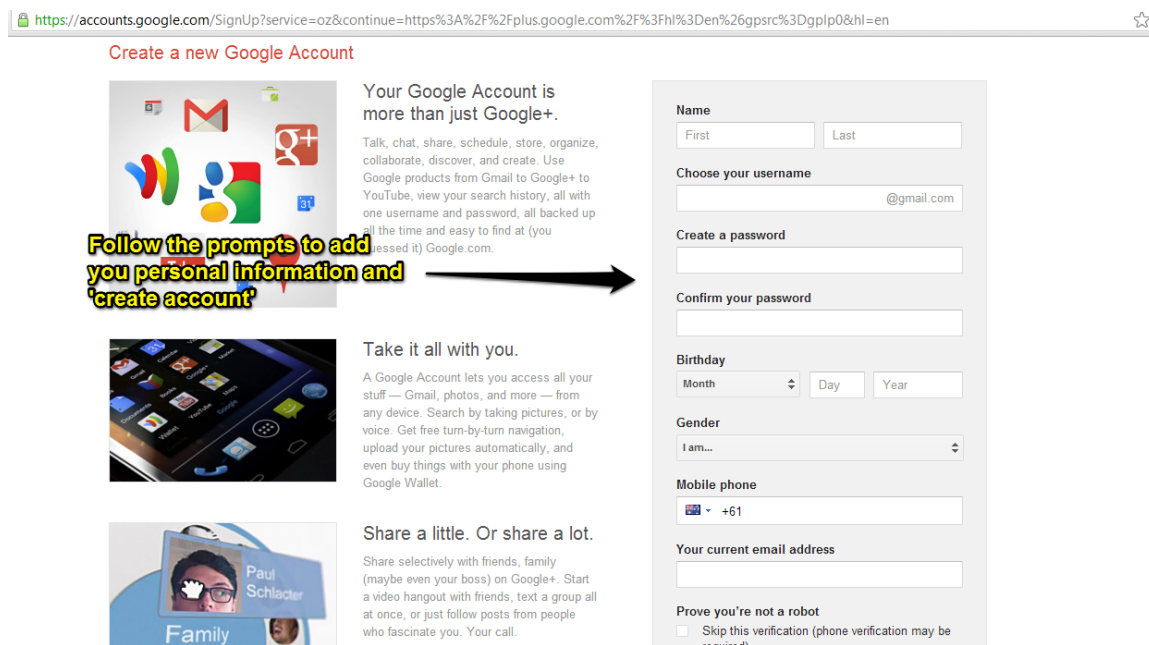
INSTRUCTIONS FOR MY SOCIAL PAGE (GOOGLE PLUS)

STEP 1: Go to Google Plus website via your internet browser. Type in: www.plus.google.com

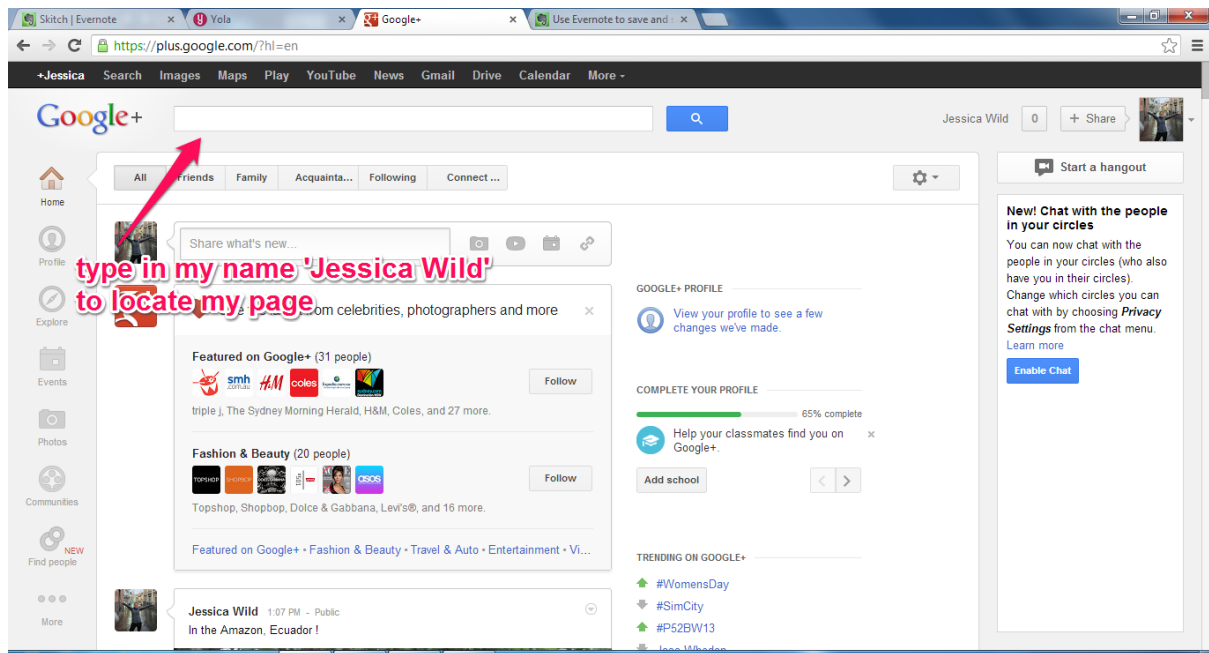
STEP 2: If you already have an existing account or Gmail address simply type it in and press the sign in button.



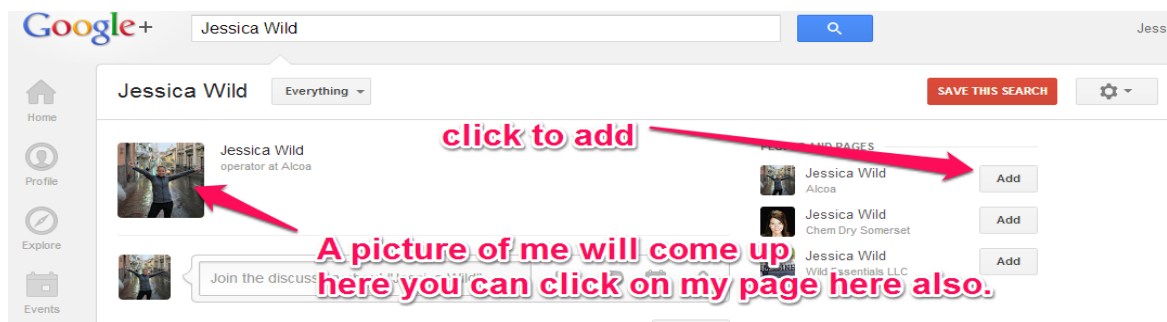
Step 3: If you do not have an account you will need to create one.



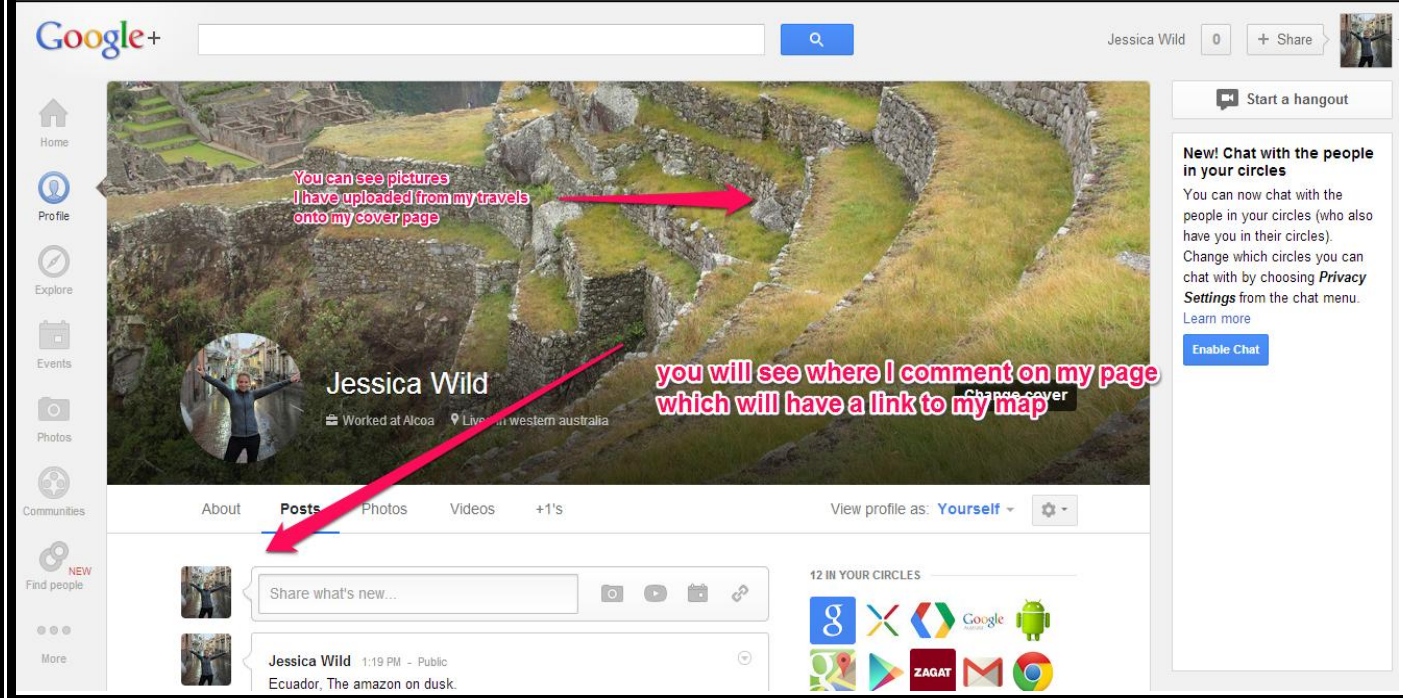
Step 4: Search my name 'Jessica Wild' in the search bar and my profile will come up for you to add me as a friend.



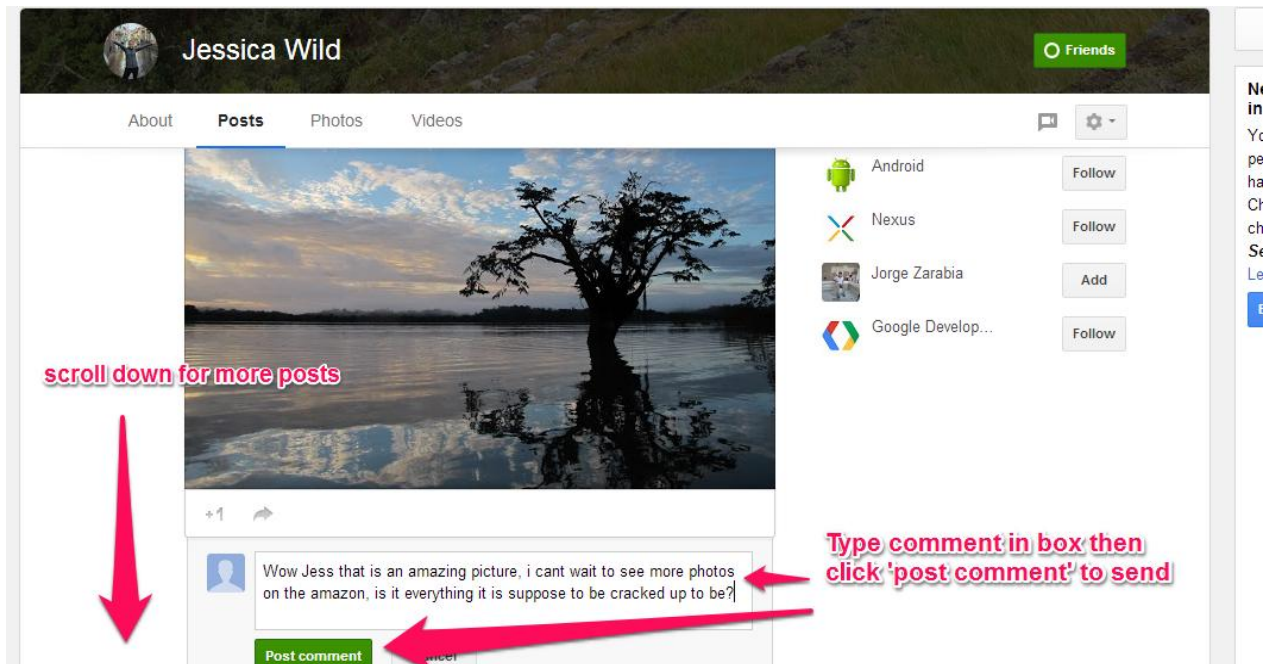
Step 5: You will be able to identify me via my profile picture if there are other users with the same name.



Step 6: This is my profile page you will be able to access everything through including Google maps.



Step 7: Simply scroll down my profile page to see my recent posts and activity. This profile page allows you to comment on posts, pictures and share with other friends and family.



Step 8: You can also comment on my interactive map and share with others. You will find this on my profile page by scrolling down. You will see the link to 'My South American Adventure' simply click on it to access the Google map page.





About Posts Photos Videos



Jenny Seymour 6:38 PM Edit
Wow Jess that is an amazing picture, i cant wait to see more photos on the amazon, is it everything it is suppose to be cracked up to be?

Add a comment...

← here is your comment !



Jessica Wild Mar 8, 2013 · Public

Jessica Wild originally shared this post.
Galapagos Islands ! Land iguana.

click here to go to my map



My South American Adventure !! - Google Maps »

I have created this map for all of my friends and family to stay connected during my travel adventures. I will upload photo's and places as I go please comment and share this amazing journey with me !

Step 9: Once you have accessed 'google maps' you will have easy access to a variety of features. You can see my activity on the map, detailed 'Journal like' comments i have made under each of the icons (Just hover cursor over icon). The search bar will allow you to search places for more information on specific locations.



Search bar with microphone and search icons.

Jessica Wild 0 + Share

Get directions My places



My South American Adventure !!

I have created this map for all of my friends and family to stay connected during my travel adventures. I will upload photo's and places as I go please comment and share this amazing journey with me !

Public · 10 views
Created on Mar 7 · By Jessica · Updated 4 hours ago
Rate this map · Write a comment · KML

- Perth - OFF I GO !!!
Im leaving perth on my big adventure :(im going to miss everyone, but I am glad I have google maps to stay connected and to share m amazing journey !
- Sydney!!!
I am feeling a little nervous and excited now, last place in Australia before I am offshore for 6 months!
- Auckland, NZ.
A quick stop over before the 11 hour flight to Santiago, Chile. Not looking forward to it at all !!
- Santiago, Chile
I have arrived safely and what a long flight that was. Santiago is si beautiful We flew over the Andes coming in and they were snow capped and truly breath taking! cant wait to go skiing!
- Buenos Aires, Argentina
Such a fascinating city. Lots of old historic buildings, quirky people and AMAZING food!! It definitely lives up to its name as the steak capital of the world !!
- Rio De Janerio

search bar to access information on places.

simply click to share and add others.

Add hyperlinks to other sites that may be useful

just click icons to comment and like

Detailed information on each icon, where, when and experiences. Simply click to comment.

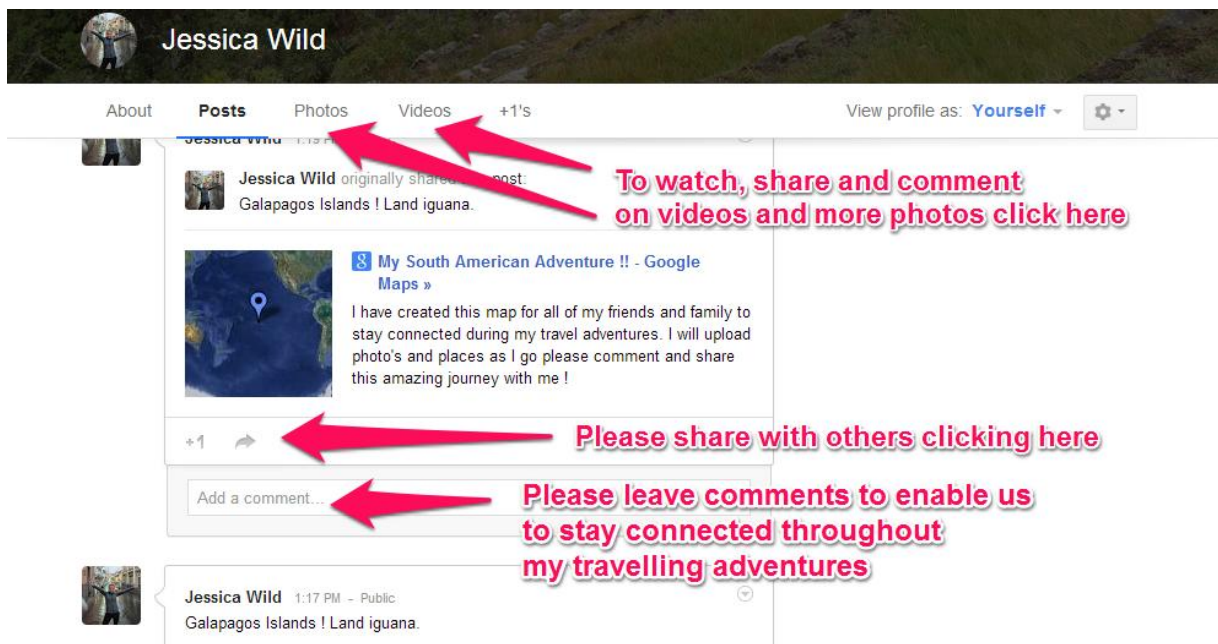
Icons represent where I have been

Click on line to track distance

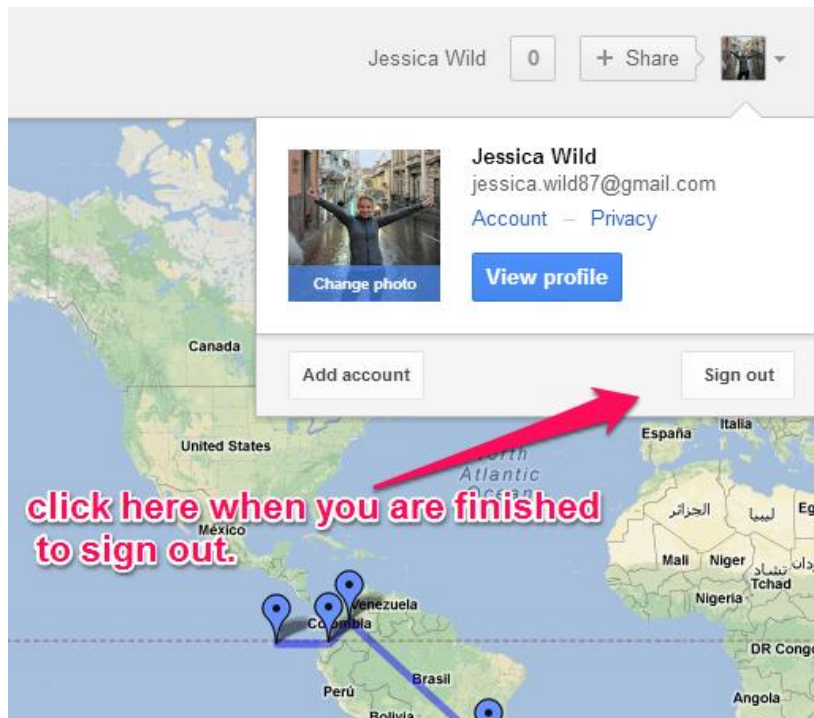
Step 10: Click on these icons to get visual filters added to your map.



Step 11: Simply click on my name to access my profile picture again for posts, photos and videos.



Step 12: Simply click sign out to end the session.



I hope you enjoy my social page!